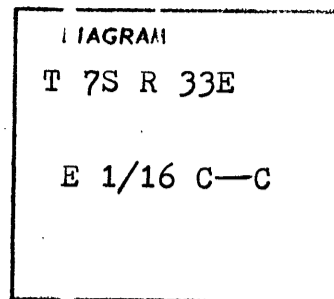


CERTIFIED RECORD OF LAND CORNER MONUMENTATION

History of original corner establishment:

Unsurveyed- Subdivided Section



No record of subsequent remonumentation found in County Records.

Description of corner evidence found:

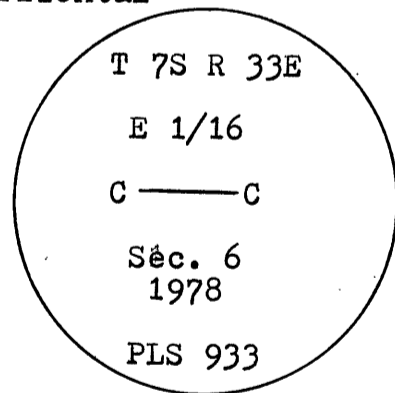
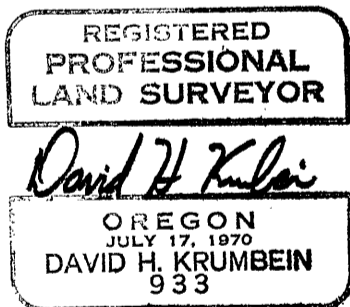
NONE.

Description of monument and accessories established to perpetuate the original location of this corner

Set 2 1/2" x 30" iron pipe 22" in ground with brass cap marked as shown form which from which scribed bearing trees.

- A pine 16in. diam. brs. N 43° E 17.70ft. Marked CE 1/16 S6 BT
- A pine 17in. diam. brs. S 73° E 16.25ft. marked CE 1/16 S6 BT

Nailed brass washer marked PLS 933 to BT blaze of trees. S  
Set steel post 3ft. South of corner. The corner is West 760ft. from a road. Used T-2 and steel tape, measuring a horizontal distance to the center of bearing trees.



Office of County Surveyor County of B Grant  
 State of Oregon, I hereby certify that the within Instrument was filed in this office  
 for record on the 20 day of Sept 1978  
*Robert D. Leggett* by \_\_\_\_\_  
 (COUNTY OFFICIAL) (DEPUTY)

*See Remon Dated August, 1990*